PARCEL·LA nº 11. UTM

P-281 398429.5184m, 4566128.0233m
P-282 398428.7673m, 4566127.9990m
P-283 398428.0734m, 4566079.9223m
P-284 398427.2784m, 4566056.7093m
P-285 398426.5394m, 4566049.5213m
P-286 398424.8044m, 4566041.2633m
P-287 398423.5644m, 4566037.4673m
P-288 398419.9324m, 4566028.9473m
P-289 398416.5864m, 4566022.4323m
P-290 398404.5584m, 4566003.8123m
P-291 398381.0864m, 4565968.5193m
P-292 398379.2314m, 4565966.2333m
P-293 398354.7694m, 4565934.8723m
P-294 398339.8004m, 4565908.9593m
P-295 398291.0984m, 4565847.7163m
P-296 398285.5654m, 4565811.5193m
P-297 398284.1390m, 4565784.7522m
P-298 398282.8749m, 4565761.0298m
P-299 398281.2774m, 4565731.8143m
P-300 398276.0214m, 4565719.5223m
P-301 398272.4054m, 4565716.2153m
P-302 398264.5784m, 4565708.0233m
P-303 398244.0323m, 4565726.6619m
P-304 398242.8322m, 4565750.2748m
P-305 398240.9096m, 4565766.7151m
P-306 398237.6231m, 4565775.9407m
P-307 398231.5984m, 4565783.6619m
P-308 398223.4487m, 4565789.0928m
P-309 398214.0033m, 4565791.6809m
P-310 398204.2235m, 4565791.1628m
P-311 398195.1045m, 4565787.5911m
P-312 398154.7360m, 4565767.9635m
P-372 398177.3379m, 4565779.7471m
P-373 398203.7490m, 4565799.8366m
P-374 398223.0507m, 4565830.1750m
P-375 398228.4811m, 4565839.2319m
P-376 398232.9713m, 4565848.7899m
P-377 398236.4756m, 4565858.7516m
P-378 398238.9583m, 4565869.0158m
P-379 398240.3942m, 4565879.4779m
P-380 398240.7686m, 4565890.0314m
P-381 398240.2803m, 4565922.5741m
P-382 398238.7158m, 4565940.0008m
P-383 398235.5915m, 4565948.9959m
P-384 398235.5419m, 4565950.2016m
P-385 398239.2061m, 4565951.6881m
P-386 398246.0682m, 4565955.0741m
P-387 398246.9189m, 4565956.9029m
P-388 398247.8127m, 4565963.4207m
P-389 398248.2373m, 4565964.2456m
P-390 398260.1227m, 4565957.3822m
P-391 398292.6585m, 4566011.3847m
P-392 398306.1071m, 4566035.2912m
P-393 398316.9039m, 4566032.9775m
P-394 398320.3955m, 4566029.2358m
P-395 398328.8551m, 4566020.1702m
P-396 398330.1250m, 4566019.5164m
P-397 398332.2290m, 4566023.6031m
P-398 398334.0962m, 4566034.7206m
P-399 398340.0558m, 4566047.5695m
P-400 398342.8638m, 4566053.6236m
P-401 398346.7210m, 4566059.0361m
P-402 398349.8093m, 4566063.3696m
P-403 398361.4024m, 4566075.3139m
P-404 398310.2438m, 4566094.8030m
P-405 398298.2339m, 4566099.3782m
P-406 398269.4367m, 4566116.9654m
P-407 398267.7277m, 4566118.8682m
P-408 398304.5674m, 4566122.0963m
P-409 398339.2394m, 4566124.6043m
P-410 398381.2634m, 4566126.3313m
P-411 398405.0424m, 4566127.2303m

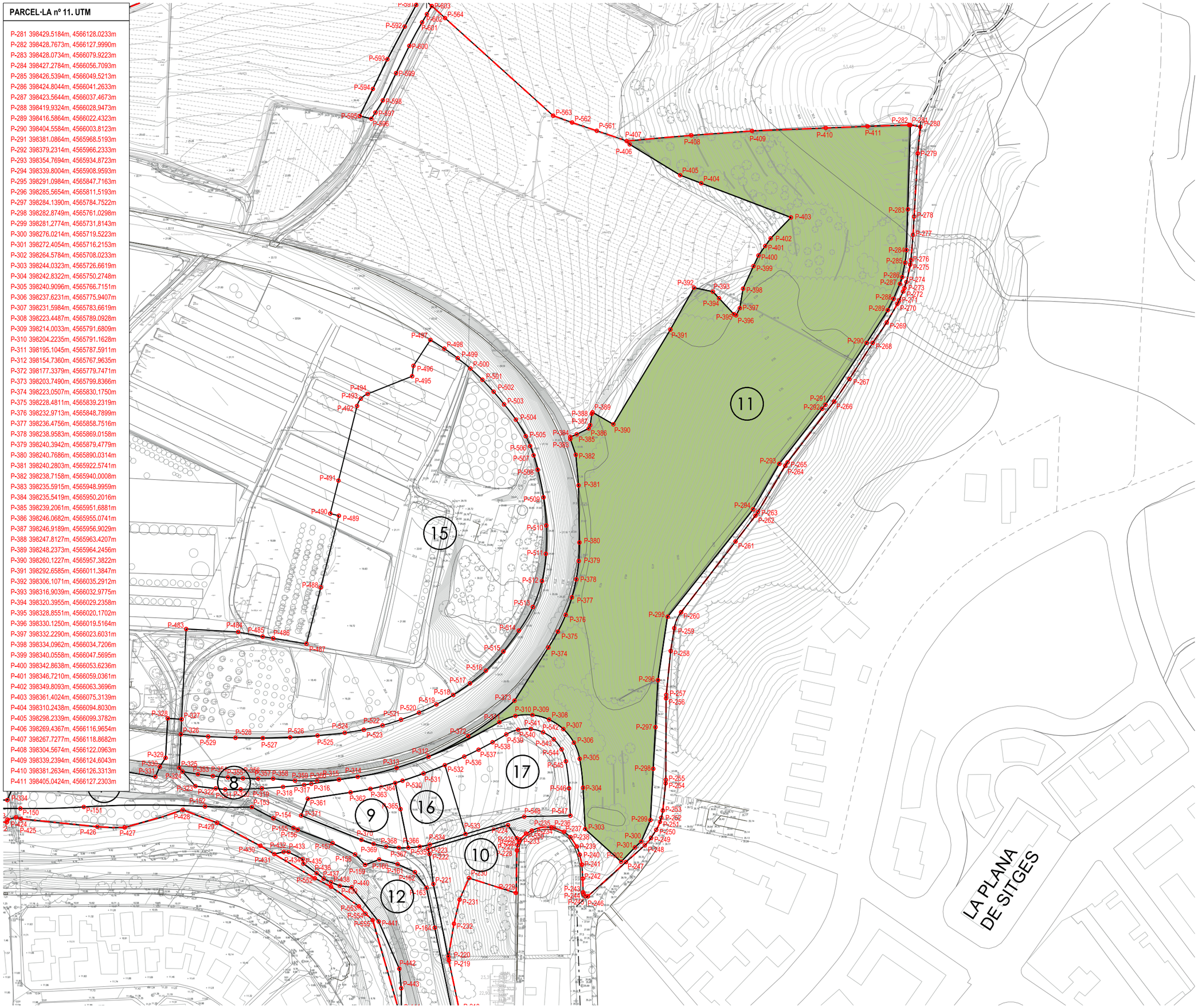

ÀMBIT DEL POLÍGON

Parcel·la:	11
Adjudicatari:	Ajuntament de St. P. Ribes
Clau:	A1*. Parc Forestal
Superfície:	35.765,42m²
Sostre:	-

LÍMIT TERME MUNICIPAL

PROJECTE DE REPARCEL·LACIÓ PP 17.2 AUTÒDROM DE TERRAMAR

SANT PERE DE RIBES

nº **PR.05.11**

plànol FITXA PARCEL·LES RESULTANTS. 11

escala a3:1/2.000

fase

data

equip redactor OUA

col·laboradors

PARCEL·LA nº 12. UTM

P-145 397696.3883m, 4565776.3851m
P-146 397724.3025m, 4565769.2620m
P-147 397737.3754m, 4565768.2273m
P-148 397800.0049m, 4565751.8842m
P-343 397816.2519m, 4565747.9961m
P-344 397832.6437m, 4565744.7727m
P-345 397849.1532m, 4565742.2193m
P-346 397865.7529m, 4565740.3402m
P-347 397882.4153m, 4565739.1384m
P-149 397899.1129m, 4565738.6160m
P-150 397921.9322m, 4565738.3669m
P-151 397958.1127m, 4565739.2807m
P-152 398027.2158m, 4565739.5271m
P-153 398054.0237m, 4565739.2550m
P-154 398066.2236m, 4565732.8586m
P-155 398077.7065m, 4565727.3324m
P-156 398080.1362m, 4565726.3133m
P-157 398100.0243m, 4565718.6216m
P-158 398112.8071m, 4565712.2208m
P-159 398118.5593m, 4565706.2434m
P-160 398126.5243m, 4565709.3193m
P-161 398137.0641m, 4565706.7109m
P-162 398146.9479m, 4565702.1077m
P-163 398153.5948m, 4565693.1935m
P-164 398158.2544m, 4565670.4555m
P-165 398171.6223m, 4565605.2237m
P-166 398172.7028m, 4565599.1523m
P-167 398173.6924m, 4565593.5916m
P-168 398174.5064m, 4565587.3024m
P-169 398174.5437m, 4565584.5491m
P-170 398174.8019m, 4565565.4623m
P-171 398174.8818m, 4565559.5871m
P-172 398175.4955m, 4565538.9547m
P-173 398175.8835m, 4565521.4872m
P-174 398175.1737m, 4565509.6611m
P-175 398174.7864m, 4565504.0521m
P-176 398173.8550m, 4565499.2735m
P-177 398172.8882m, 4565495.1503m
P-178 398171.6126m, 4565491.1119m
P-179 398163.1198m, 4565467.4519m
P-180 398159.0849m, 4565457.0927m
P-181 398155.3403m, 4565448.2244m
P-184 398151.5665m, 4565440.5451m
P-183 398152.6980m, 4565443.4502m
P-182 398151.8957m, 4565443.7362m
P-412 397694.5032m, 4565773.4025m
P-413 397703.6571m, 4565771.8934m
P-414 397710.3466m, 4565766.1381m
P-415 397720.0540m, 4565760.6472m
P-416 397721.1014m, 4565760.3583m
P-417 397736.7334m, 4565753.3273m
P-418 397754.9644m, 4565747.2623m
P-419 397780.0894m, 4565741.2733m
P-420 397792.7504m, 4565735.5703m
P-421 397804.6984m, 4565735.7153m
P-422 397914.2134m, 4565730.5883m
P-423 397914.5984m, 4565732.0863m
P-424 397919.3794m, 4565733.3563m
P-425 397922.1724m, 4565732.5533m
P-426 397965.7621m, 4565728.0419m
P-427 397981.3752m, 4565727.5940m
P-428 398014.5873m, 4565737.6566m
P-429 398034.0952m, 4565730.2676m
P-430 398058.8133m, 4565717.1097m
P-431 398066.7093m, 4565712.4076m
P-432 398072.0764m, 4565713.6690m
P-433 398074.8693m, 4565713.5460m
P-434 398082.9235m, 4565709.4906m
P-435 398083.3825m, 4565706.9414m
P-436 398090.8627m, 4565701.5176m
P-437 398094.9212m, 4565698.4703m
P-438 398099.0892m, 4565696.3205m
P-439 398104.0822m, 4565694.3058m
P-440 398110.8784m, 4565693.5052m
P-441 398126.2843m, 4565673.9751m
P-442 398138.0577m, 4565647.0614m
P-443 398139.1440m, 4565635.9254m
P-444 398139.1308m, 4565623.2681m
P-445 398146.0877m, 4565609.0538m
P-446 398149.4879m, 4565593.9378m
P-447 398149.4879m, 4565593.9378m
P-448 398153.1159m, 4565564.3235m
P-449 398152.4418m, 4565563.2966m
P-450 398153.2582m, 4565538.2058m
P-451 398153.2385m, 4565536.9525m
P-452 398154.0564m, 4565535.9317m
P-453 398154.3126m, 4565527.7573m
P-454 398153.1472m, 4565507.7998m
P-455 398153.2833m, 4565491.7323m
P-456 398149.9063m, 4565476.8423m
P-457 398149.0478m, 4565469.0214m
P-458 398145.3788m, 4565458.8976m

ÀMBIT DEL POLÍGON

Parcel·la:	12
Adjudicatari:	Ajuntament de St. P. Ribes
Clau:	A3. Valls de Riera
Superfície:	11.084,10m²
Sostre:	-

LÍMIT TERME MUNICIPAL

PROJECTE DE REPARCEL·LACIÓ PP 17.2 AUTÒDROM DE TERRAMAR

SANT PERE DE RIBES

nº **PR.05.12**

plànol FITXA PARCEL·LES RESULTANTS. 12

escala a3:1/2.000

fase

data

equip redactor OUA

col·laboradors

PARCEL·LA nº 12'. UTM

P-551 397710.1564m, 4565763.3773m
P-552 398089.8539m, 4565698.6250m
P-553 398114.9898m, 4565682.6547m
P-554 398118.7713m, 4565678.4133m
P-555 398122.8504m, 4565674.7353m
P-556 398149.1235m, 4565584.0495m
P-557 398152.1381m, 4565572.6318m
P-558 398153.0164m, 4565522.7905m
P-559 398152.1754m, 4565497.5143m
P-560 398150.7906m, 4565484.8985m

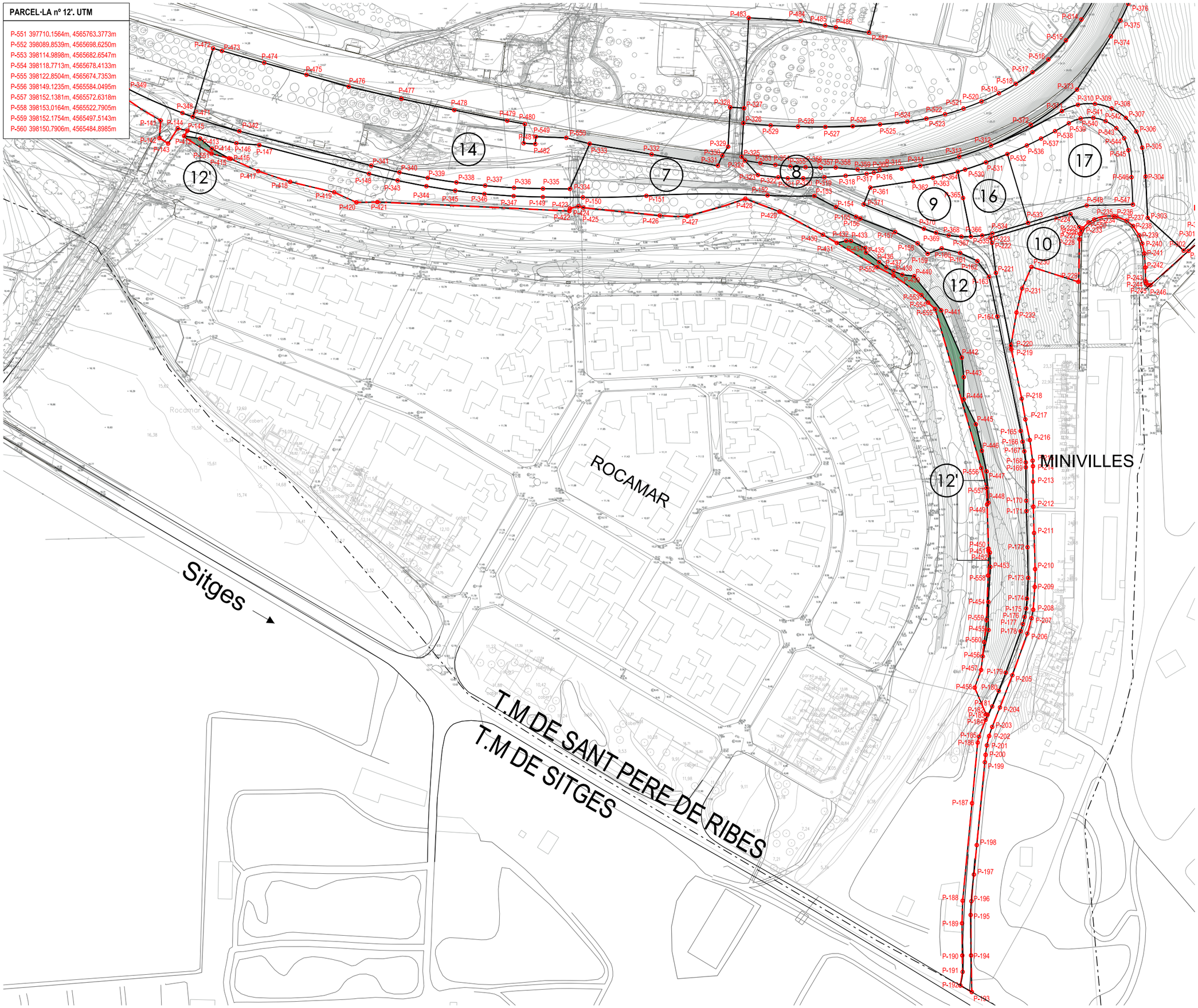

ÀMBIT DEL POLÍGON

Parcel·la:	12'
Adjudicatari:	ACA
Clau:	A3. DPH. Valls de Riera
Superfície:	780,48m²
Sostre:	-

LÍMIT TERME MUNICIPAL

PROJECTE DE REPARCEL·LACIÓ PP
17.2 AUTÒDROM DE TERRAMAR

SANT PERE DE RIBES

nº **PR.05.12'**

plànol FITXA PARCEL·LES RESULTANTS. 12'

escala a3:1/2.000

fase

data

equip redactor OUA

col·laboradors

PARCEL·LA nº 13. UTM

P-040 397758.3805m, 4566158.7552m
P-041 397751.7210m, 4566159.7713m
P-042 397741.7900m, 4566161.2867m
P-043 397708.6415m, 4566173.5497m
P-044 397675.4931m, 4566185.8128m
P-045 397655.3826m, 4566195.7685m
P-046 397648.9250m, 4566205.1463m
P-047 397641.7878m, 4566214.0178m
P-048 397634.0103m, 4566222.3337m
P-049 397625.6358m, 4566230.0480m
P-050 397616.7106m, 4566237.1180m
P-051 397607.2842m, 4566243.5044m
P-052 397576.8642m, 4566253.7996m
P-053 397545.5625m, 4566264.3932m
P-054 397542.5778m, 4566264.6953m
P-055 397541.7479m, 4566256.4945m
P-056 397541.3461m, 4566252.5238m
P-459 397539.4459m, 4566233.7456m
P-460 397529.0083m, 4566234.6095m
P-461 397518.5370m, 4566234.8081m
P-462 397508.0742m, 4566234.3406m
P-463 397497.6622m, 4566233.2088m
P-464 397487.3434m, 4566231.4173m
P-465 397477.1592m, 4566228.9734m
P-466 397462.4752m, 4566223.3081m
P-467 397448.4883m, 4566216.0911m
P-468 397435.3619m, 4566207.4068m
P-469 397423.2494m, 4566197.3567m
P-470 397412.2922m, 4566186.0581m
P-549 397402.6184m, 4566173.6430m
P-088 397399.2904m, 4566167.1920m
P-089 397396.1726m, 4566160.6368m
P-090 397393.2683m, 4566153.9843m
P-091 397390.5806m, 4566147.2414m
P-092 397388.1121m, 4566140.4152m
P-093 397385.8655m, 4566133.5128m
P-094 397385.2041m, 4566131.2697m
P-125 397561.9295m, 4565867.6901m
P-126 397540.6245m, 4565885.4372m
P-127 397519.9905m, 4565903.9602m
P-128 397500.0557m, 4565923.2336m
P-129 397480.8473m, 4565943.2311m
P-130 397462.3917m, 4565963.9253m
P-131 397444.7142m, 4565985.2880m
P-132 397430.8522m, 4566003.6283m
P-133 397417.9459m, 4566022.6532m
P-134 397406.0290m, 4566042.3130m
P-135 397387.7844m, 4566074.2250m
P-136 397382.0376m, 4566092.9267m
P-137 397381.7563m, 4566096.5783m
P-348 397693.5193m, 4565786.4809m
P-349 397662.3666m, 4565800.2889m
P-350 397632.8833m, 4565817.3736m
P-351 397614.2946m, 4565829.5303m
P-352 397582.2161m, 4565851.9369m
P-471 397699.4561m, 4565784.2921m
P-472 397711.0142m, 4565823.3356m
P-473 397716.1147m, 4565821.8934m
P-474 397740.2037m, 4565815.0822m
P-475 397764.2928m, 4565808.2710m
P-476 397788.3819m, 4565801.4598m
P-477 397818.4263m, 4565794.5935m
P-478 397848.5615m, 4565788.1372m
P-479 397878.7818m, 4565782.0920m
P-480 397888.8670m, 4565780.1634m
P-481 397888.1255m, 4565769.2322m
P-482 397894.8127m, 4565768.7786m
P-549 397895.0847m, 4565772.9612m
P-550 397912.4687m, 4565772.3249m
P-327 398013.8794m, 4565789.2425m
P-328 398005.9297m, 4565789.7945m
P-329 398004.7564m, 4565767.2708m
P-330 398001.4381m, 4565762.2277m
P-331 397998.9061m, 4565756.4595m
P-332 397961.1203m, 4565762.9163m
P-333 397925.7726m, 4565768.9565m
P-483 398016.4863m, 4565840.7180m
P-484 398046.1577m, 4565839.0358m
P-485 398060.1047m, 4565836.3990m
P-486 398066.1795m, 4565835.3980m
P-487 398085.0892m, 4565832.2822m
P-488 398093.2496m, 4565864.4477m
P-489 398103.6060m, 4565905.2692m
P-490 398098.6665m, 4565906.4999m
P-491 398103.3500m, 4565925.2972m
P-492 398113.9504m, 4565967.8430m
P-493 398116.1287m, 4565972.0112m
P-494 398119.9714m, 4565974.7227m
P-495 398145.3754m, 4565984.7843m
P-496 398146.1114m, 4565990.7390m
P-497 398155.7926m, 4566005.4942m
P-498 398163.7440m, 4566000.5506m
P-499 398171.3583m, 4565995.1019m
P-500 398178.6034m, 4565989.1712m
P-501 398185.4488m, 4565982.7834m
P-502 398191.8657m, 4565975.9652m
P-503 398197.8272m, 4565968.7455m
P-504 398204.5420m, 4565960.0634m
P-505 398210.1502m, 4565950.6286m
P-506 398212.6652m, 4565945.0082m
P-507 398214.6303m, 4565939.7082m
P-508 398216.9441m, 4565931.5530m
P-509 398220.3094m, 4565915.7798m
P-510 398221.8726m, 4565899.7275m
P-511 398221.6130m, 4565883.5891m
P-512 398219.4104m, 4565868.0763m
P-513 398214.2225m, 4565853.2918m
P-514 398206.2487m, 4565839.8042m
P-515 398197.4234m, 4565827.9103m
P-516 398187.4234m, 4565817.0110m
P-517 398178.3742m, 4565809.7173m
P-518 398168.7923m, 4565803.1392m
P-519 398159.2043m, 4565797.7463m
P-520 398149.2598m, 4565793.0433m
P-521 398139.0082m, 4565789.0534m
P-522 398128.5008m, 4565785.7966m
P-523 398117.7898m, 4565783.2890m
P-524 398106.9286m, 4565781.5433m
P-525 398091.3966m, 4565779.9661m
P-526 398075.8170m, 4565778.9624m
P-527 398060.2111m, 4565778.5335m
P-528 398044.5999m, 4565778.6802m
P-529 398029.0047m, 4565779.4021m
P-326 398013.4467m, 4565780.6982m
P-325 398012.4742m, 4565761.4946m
P-324 398014.3318m, 4565759.4224m
P-353 398023.1676m, 4565757.9858m
P-354 398031.7120m, 4565756.8961m
P-355 398040.2881m, 4565756.0946m
P-356 398048.8864m, 4565755.5822m
P-357 398057.4971m, 4565755.3596m
P-358 398066.1103m, 4565755.4268m
P-359 398078.5995m, 4565754.2905m
P-360 398091.1389m, 4565754.0970m
P-315 398103.6572m, 4565754.8476m
P-312 398154.7360m, 4565767.9635m
P-313 398136.5088m, 4565761.5808m
P-314 398114.3098m, 4565756.4666m
P-372 398177.3379m, 4565779.7471m
P-373 398203.7490m, 4565799.8366m
P-374 398223.0507m, 4565830.1750m
P-375 398228.4811m, 4565839.2319m
P-376 398232.9713m, 4565848.7899m
P-377 398236.4756m, 4565858.7516m
P-378 398238.9583m, 4565869.0158m
P-379 398240.3942m, 4565879.4779m
P-380 398240.7686m, 4565890.0314m
P-381 398240.2803m, 4565922.5741m
P-382 398238.7158m, 4565940.0008m
P-383 398235.5915m, 4565948.9959m
P-384 398235.5419m, 4565950.2016m
P-385 398239.2061m, 4565951.6881m
P-386 398246.0682m, 4565955.0741m
P-387 398246.9189m, 4565956.9029m
P-388 398247.8127m, 4565963.4207m
P-389 398248.2373m, 4565964.2456m
P-390 398260.1227m, 4565957.3822m
P-391 398292.6585m, 4566011.3847m
P-392 398306.1071m, 4566035.2912m
P-393 398316.9039m, 4566032.9775m
P-394 398320.3955m, 4566029.2358m
P-395 398328.8551m, 4566020.1702m
P-396 398330.1250m, 4566019.5164m
P-397 398332.2290m, 4566023.6031m
P-398 398334.0962m, 4566034.7206m
P-399 398340.0558m, 4566047.5695m
P-400 398342.8638m, 4566053.6236m
P-401 398346.7210m, 4566059.0361m
P-402 398349.8093m, 4566063.3696m
P-403 398361.4024m, 4566075.3139m
P-404 398310.2438m, 4566094.8030m
P-405 398298.2339m, 4566099.3782m
P-406 398269.4367m, 4566116.9654m
P-407 398267.7277m, 4566118.8682m
P-561 398250.6794m, 4566124.6843m
P-562 398236.5964m, 4566129.4133m
P-563 398225.7991m, 4566133.3087m
P-564 398164.1468m, 4566188.9282m
P-566 398125.9649m, 4566214.6666m
P-567 398125.9649m, 4566214.6666m
P-568 398111.4540m, 4566219.9043m
P-569 398096.4090m, 4566223.3164m
P-570 398081.0583m, 4566224.8512m
P-571 398065.6355m, 4566224.4853m
P-572 398050.3749m, 4566222.2244m
P-573 398035.5086m, 4566218.1027m
P-574 398020.9430m, 4566212.4710m
P-575 398012.0910m, 4566207.1700m
P-576 398007.3650m, 4566205.3880m
P-577 397997.0540m, 4566200.3230m
P-578 397982.7960m, 4566194.6450m
P-579 397959.8464m, 4566184.3629m
P-580 397908.6437m, 4566188.5217m
P-581 397862.2240m, 4566191.7617m
P-582 397869.3414m, 4566238.2260m
P-583 397836.3055m, 4566242.5142m
P-584 397795.4964m, 4566185.5855m
P-585 397793.3818m, 4566176.6855m
P-586 397786.0084m, 4566168.0313m
P-587 397782.0473m, 4566164.8566m
P-588 397777.8552m, 4566162.5068m
P-589 397773.2501m, 4566161.1364m
P-591 398154.7046m, 4566173.5083m
P-592 398142.0933m, 4566153.7985m
P-593 398129.4821m, 4566134.0887m
P-594 398128.6654m, 4566132.5078m
P-595 398128.0475m, 4566130.1796m
P-596 398128.0715m, 4566127.4290m
P-597 398128.6306m, 4566125.3547m
P-598 398129.7213m, 4566123.3307m
P-599 398133.7219m, 4566118.3864m
P-600 398136.3592m, 4566117.2039m
P-601 398148.0702m, 4566143.7320m
P-602 398159.7811m, 4566170.2601m

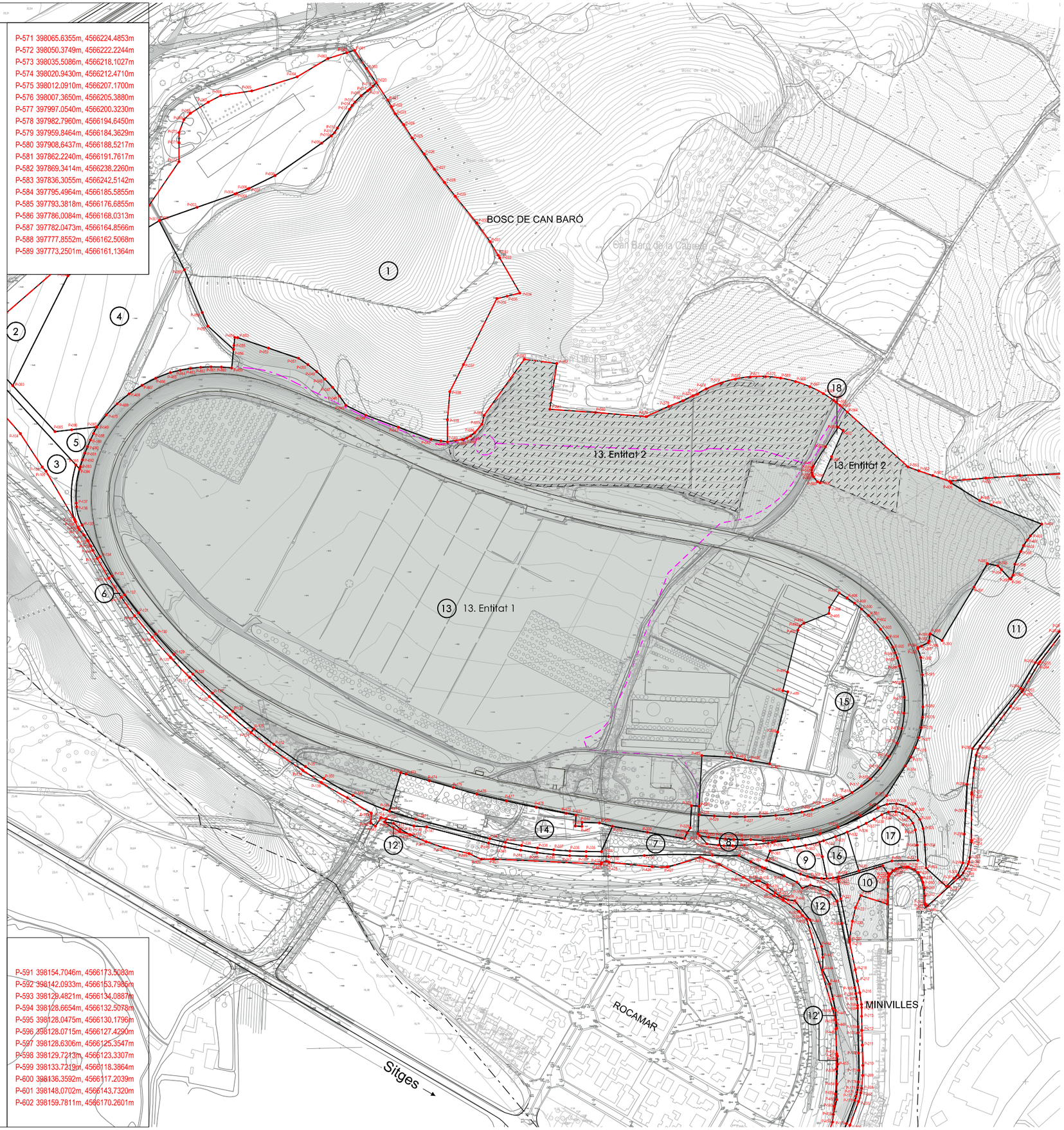

ÀMBIT DEL POLÍGON

Parcel·la:	13. Entitat 1 i 2
Adjudicatari:	Entitat 1. PAT 1923 SL Entitat 2. Raventós
Clau:	12,4-A. Clau Centre esdeveniments
Superfície:	308.076,30m²
Sostre:	15.151,77m² Eqüestre (d'aquests 2.198m² terciari-serveis) 5.833,00m² Terciari-Serveis

13. Entitat 1

13. Entitat 2

Servitud de pas (emergència sortida equipament)

Servitud serveis xarxa aigua potable

LÍMIT TERME MUNICIPAL

PROJECTE DE REPARCEL·LACIÓ PP
17.2 AUTÒDROM DE TERRAMAR

SANT PERE DE RIBES

nº **PR.05.13**

plànol FITXA PARCEL·LES RESULTANTS. 13

escala a3: 1/4.000

fase

data

equip redactor OUA

col·laboradors

PARCEL·LA nº 13. UTM

P-040 397758.3805m, 4566158.7552m
P-041 397751.7210m, 4566159.7713m
P-042 397741.7900m, 4566161.2867m
P-043 397708.6415m, 4566173.5497m
P-044 397675.4931m, 4566185.8128m
P-045 397655.3826m, 4566195.7685m
P-046 397648.9250m, 4566205.1463m
P-047 397641.7878m, 4566214.0178m
P-048 397634.0103m, 4566222.3337m
P-049 397625.6358m, 4566230.0480m
P-050 397616.7106m, 4566237.1180m
P-051 397607.2842m, 4566243.5044m
P-052 397576.8642m, 4566253.7996m
P-053 397545.5625m, 4566264.3932m
P-054 397542.5778m, 4566264.6953m
P-055 397541.7479m, 4566256.4945m
P-056 397541.3461m, 4566252.5238m
P-459 397539.4459m, 4566233.7456m
P-460 397529.0083m, 4566234.6095m
P-461 397518.5370m, 4566234.8081m
P-462 397508.0742m, 4566234.3406m
P-463 397497.6622m, 4566233.2088m
P-464 397487.3434m, 4566231.4173m
P-465 397477.1592m, 4566228.9734m
P-466 397462.4752m, 4566223.3081m
P-467 397448.4883m, 4566216.0911m
P-468 397435.3619m, 4566207.4068m
P-469 397423.2494m, 4566197.3567m
P-470 397412.2922m, 4566186.0581m
P-549 397402.6184m, 4566173.6430m
P-088 397399.2904m, 4566167.1920m
P-089 397396.1726m, 4566160.6368m
P-090 397393.2683m, 4566153.9843m
P-091 397390.5806m, 4566147.2414m
P-092 397388.1121m, 4566140.4152m
P-093 397385.8655m, 4566133.5128m
P-094 397385.2041m, 4566131.2697m
P-125 397561.9295m, 4565867.6901m
P-126 397540.6245m, 4565885.4372m
P-127 397519.9905m, 4565903.9602m
P-128 397500.0557m, 4565923.2336m
P-129 397480.8473m, 4565943.2311m
P-130 397462.3917m, 4565963.9253m
P-131 397444.7142m, 4565985.2880m
P-132 397430.8522m, 4566003.6283m
P-133 397417.9459m, 4566022.6532m
P-134 397406.0290m, 4566042.3130m
P-135 397387.7844m, 4566074.2250m
P-136 397382.0376m, 4566092.9267m
P-137 397381.7563m, 4566096.5783m
P-348 397693.5193m, 4565786.4809m
P-349 397662.3666m, 4565800.2889m
P-350 397632.8833m, 4565817.3736m
P-351 397614.2946m, 4565829.5303m
P-352 397582.2161m, 4565851.9369m
P-471 397699.4561m, 4565784.2921m
P-472 397711.0142m, 4565823.3356m
P-473 397716.1147m, 4565821.8934m
P-474 397740.2037m, 4565815.0822m
P-475 397764.2928m, 4565808.2710m
P-476 397788.3819m, 4565801.4598m
P-477 397818.4263m, 4565794.5935m
P-478 397848.5615m, 4565788.1372m
P-479 397878.7818m, 4565782.0920m
P-480 397888.8670m, 4565780.1634m
P-481 397888.1255m, 4565769.2322m
P-482 397894.8127m, 4565768.7786m
P-549 397895.0847m, 4565772.9612m
P-550 397912.4687m, 4565772.3249m
P-327 398013.8794m, 4565789.2425m
P-328 398005.9297m, 4565789.7945m
P-329 398004.7564m, 4565767.2708m
P-330 398001.4381m, 4565762.2277m
P-331 397998.9061m, 4565756.4595m
P-332 397961.1203m, 4565762.9163m
P-333 397925.7726m, 4565768.9565m
P-483 398016.4863m, 4565840.7180m
P-484 398046.1577m, 4565839.0358m
P-485 398060.1047m, 4565836.3990m
P-486 398066.1795m, 4565835.3980m
P-487 398085.0892m, 4565832.2822m
P-488 398093.2496m, 4565864.4477m
P-489 398103.6060m, 4565905.2692m
P-490 398098.6665m, 4565906.4999m
P-491 398103.3500m, 4565925.2972m
P-492 398113.9504m, 4565967.8430m
P-493 398116.1287m, 4565972.0112m
P-494 398119.9714m, 4565974.7227m
P-495 398145.3754m, 4565984.7843m
P-496 398146.1114m, 4565990.7390m
P-497 398155.7926m, 4566005.4942m
P-498 398163.7440m, 4566000.5506m
P-499 398171.3583m, 4565995.1019m
P-500 398178.6034m, 4565989.1712m
P-501 398185.4488m, 4565982.7834m
P-502 398191.8657m, 4565975.9652m
P-503 398197.8272m, 4565968.7455m
P-504 398204.5420m, 4565960.0634m
P-505 398210.1502m, 4565950.6286m
P-506 398212.6652m, 4565945.0082m
P-507 398214.6303m, 4565939.7082m
P-508 398216.9441m, 4565931.5530m
P-509 398220.3094m, 4565915.7798m
P-510 398221.8726m, 4565899.7275m
P-511 398221.6130m, 4565883.5891m
P-512 398219.4104m, 4565868.0763m
P-513 398214.2225m, 4565853.2918m
P-514 398206.2487m, 4565839.8042m
P-515 398197.4234m, 4565827.9103m
P-516 398187.4234m, 4565817.0110m
P-517 398178.3742m, 4565809.7173m
P-518 398168.7923m, 4565803.1392m
P-519 398159.2043m, 4565797.7463m
P-520 398149.2598m, 4565793.0433m
P-521 398139.0082m, 4565789.0534m
P-522 398128.5008m, 4565785.7966m
P-523 398117.7898m, 4565783.2890m
P-524 398106.9286m, 4565781.5433m
P-525 398091.3966m, 4565779.9661m
P-526 398075.8170m, 4565778.9624m
P-527 398060.2111m, 4565778.5335m
P-528 398044.5999m, 4565778.6802m
P-529 398029.0047m, 4565779.4021m
P-326 398013.4467m, 4565780.6982m
P-325 398012.4742m, 4565761.4946m
P-324 398014.3318m, 4565759.4224m
P-353 398023.1676m, 4565757.9858m
P-354 398031.7120m, 4565756.8961m
P-355 398040.2881m, 4565756.0946m
P-356 398048.8864m, 4565755.5822m
P-357 398057.4971m, 4565755.3596m
P-358 398066.1103m, 4565755.4268m
P-359 398078.5995m, 4565754.2905m
P-360 398091.1389m, 4565754.0970m
P-315 398103.6572m, 4565754.8476m
P-312 398154.7360m, 4565767.9635m
P-313 398136.5088m, 4565761.5808m
P-314 398114.3098m, 4565756.4666m
P-372 398177.3379m, 4565779.7471m
P-373 398203.7490m, 4565799.8366m
P-374 398223.0507m, 4565830.1750m
P-375 398228.4811m, 4565839.2319m
P-376 398232.9713m, 4565848.7899m
P-377 398236.4756m, 4565858.7516m
P-378 398238.9583m, 4565869.0158m
P-379 398240.3942m, 4565879.4779m
P-380 398240.7686m, 4565890.0314m
P-381 398240.2803m, 4565922.5741m
P-382 398238.7158m, 4565940.0008m
P-383 398235.5915m, 4565948.9959m
P-384 398235.5419m, 4565950.2016m
P-385 398239.2061m, 4565951.6881m
P-386 398246.0682m, 4565955.0741m
P-387 398246.9189m, 4565956.9029m
P-388 398247.8127m, 4565963.4207m
P-389 398248.2373m, 4565964.2456m
P-390 398260.1227m, 4565957.3822m
P-391 398292.6585m, 4566011.3847m
P-392 398306.1071m, 4566035.2912m
P-393 398316.9039m, 4566032.9775m
P-394 398320.3955m, 4566029.2358m
P-395 398328.8551m, 4566020.1702m
P-396 398330.1250m, 4566019.5164m
P-397 398332.2290m, 4566023.6031m
P-398 398334.0962m, 4566034.7206m
P-399 398340.0558m, 4566047.5695m
P-400 398342.8638m, 4566053.6236m
P-401 398346.7210m, 4566059.0361m
P-402 398349.8093m, 4566063.3696m
P-403 398361.4024m, 4566075.3139m
P-404 398310.2438m, 4566094.8030m
P-405 398298.2339m, 4566099.3782m
P-406 398269.4367m, 4566116.9654m
P-407 398267.7277m, 4566118.8682m
P-561 398250.6794m, 4566124.6843m
P-562 398236.5964m, 4566129.4133m
P-563 398225.7991m, 4566133.3087m
P-564 398164.1468m, 4566188.9282m
P-566 398125.9649m, 4566214.6666m
P-567 398125.9649m, 4566214.6666m
P-568 398111.4540m, 4566219.9043m
P-569 398096.4090m, 4566223.3164m
P-570 398081.0583m, 4566224.8512m
P-571 398065.6355m, 4566224.4853m
P-572 398050.3749m, 4566222.2244m
P-573 398035.5086m, 4566218.1027m
P-574 398020.9430m, 4566212.4710m
P-575 398012.0910m, 4566207.1700m
P-576 398007.3650m, 4566205.3880m
P-577 397997.0540m, 4566200.3230m
P-578 397982.7960m, 4566194.6450m
P-579 397959.8464m, 4566184.3629m
P-580 397908.6437m, 4566188.5217m
P-581 397862.2240m, 4566191.7617m
P-582 397869.3414m, 4566238.2260m
P-583 397836.3055m, 4566242.5142m
P-584 397795.4964m, 4566185.5855m
P-585 397793.3818m, 4566176.6855m
P-586 397786.0084m, 4566168.0313m
P-587 397782.0473m, 4566164.8566m
P-588 397777.8552m, 4566162.5068m
P-589 397773.2501m, 4566161.1364m
P-591 398154.7046m, 4566173.5083m
P-592 398142.0933m, 4566153.7985m
P-593 398129.4821m, 4566134.0887m
P-594 398128.6654m, 4566132.5078m
P-595 398128.0475m, 4566130.1796m
P-596 398128.0715m, 4566127.4290m
P-597 398128.6306m, 4566125.3547m
P-598 398129.7213m, 4566123.3307m
P-599 398133.7219m, 4566118.3864m
P-600 398136.3592m, 4566117.2039m
P-601 398148.0702m, 4566143.7320m
P-602 398159.7811m, 4566170.2601m

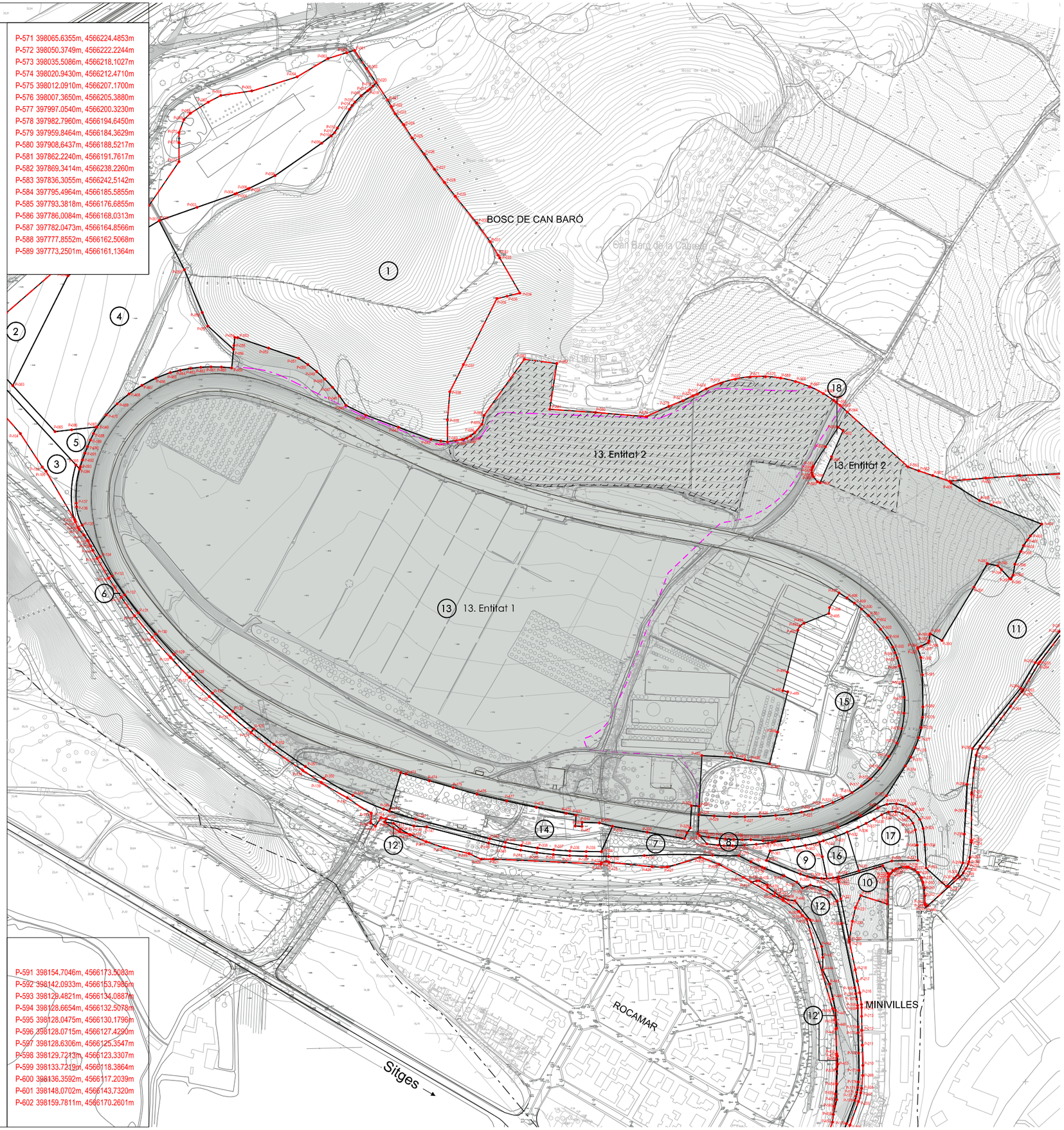

ÀMBIT DEL POLÍGON

Parcel·la:	13. Entitat 1 i 2
Adjudicatari:	Entitat 1. PAT 1923 SL Entitat 2. Raventós
Clau:	12,4-A. Clau Centre esdeveniments
Superfície:	308.076,30m²
Sostre:	15.151,77m² Eqüestre (d'aquests 2.198m² terciari-serveis) 5.833,00m² Terciari-Serveis

13. Entitat 1

13. Entitat 2

Servitud de pas (emergència sortida equipament)

Servitud serveis xarxa aigua potable

LÍMIT TERME MUNICIPAL

PROJECTE DE REPARCEL·LACIÓ PP
17.2 AUTÒDROM DE TERRAMAR

SANT PERE DE RIBES

nº **PR.05.13**

plànol FITXA PARCEL·LES RESULTANTS. 13

escala a3: 1/4.000

fase

data

equip redactor OUA

col·laboradors

PARCEL·LA nº 13. UTM

P-040 397758.3805m, 4566158.7552m	P-499 398171.3583m, 4565995.1019m	P-571 398065.6355m, 4566224.4853m
P-041 397751.7210m, 4566159.7713m	P-500 398178.6034m, 4565989.1712m	P-572 398050.3749m, 4566222.2244m
P-042 397741.7900m, 4566161.2867m	P-501 398185.4488m, 4565982.7834m	P-573 398035.5086m, 4566218.1027m
P-043 397708.6415m, 4566173.5497m	P-502 398191.8657m, 4565975.9652m	P-574 398020.9430m, 4566212.4710m
P-044 397675.4931m, 4566185.8128m	P-503 398197.8272m, 4565968.7455m	P-575 398012.0910m, 4566207.1700m
P-045 397655.3826m, 4566195.7685m	P-504 398204.5420m, 4565960.0634m	P-576 398007.3650m, 4566205.3880m
P-046 397648.9250m, 4566205.1463m	P-505 398210.1502m, 4565950.6286m	P-577 397997.0540m, 4566200.3230m
P-047 397641.7878m, 4566214.0178m	P-506 398212.6652m, 4565945.0082m	P-578 397982.7960m, 4566194.6450m
P-048 397634.0103m, 4566222.3337m	P-507 398214.6303m, 4565939.7082m	P-579 397959.8464m, 4566184.3629m
P-049 397625.6358m, 4566230.0480m	P-508 398216.9441m, 4565931.5530m	P-580 397908.6437m, 4566188.5217m
P-050 397616.7106m, 4566237.1180m	P-509 398220.3094m, 4565915.7798m	P-581 397862.2240m, 4566191.7617m
P-051 397607.2842m, 4566243.5044m	P-510 398221.8726m, 4565899.7275m	P-582 397869.3414m, 4566238.2260m
P-052 397576.8642m, 4566253.7996m	P-511 398221.6130m, 4565883.5891m	P-583 397836.3055m, 4566242.5142m
P-053 397545.5625m, 4566264.3932m	P-512 398219.4104m, 4565868.0763m	P-584 397795.4964m, 4566185.5855m
P-054 397542.5778m, 4566264.6953m	P-513 398214.2225m, 4565853.2918m	P-585 397793.3818m, 4566176.6855m
P-055 397541.7479m, 4566256.4945m	P-514 398206.2487m, 4565839.8042m	P-586 397786.0084m, 4566168.0313m
P-056 397541.3461m, 4566252.5238m	P-515 398197.4234m, 4565827.9103m	P-587 397782.0473m, 4566164.8566m
P-459 397539.4459m, 4566233.7456m	P-516 398187.4234m, 4565817.0110m	P-588 397777.8552m, 4566162.5068m
P-460 397529.0083m, 4566234.6095m	P-517 398178.3742m, 4565809.7173m	P-589 397773.2501m, 4566161.1364m
P-461 397518.5370m, 4566234.8081m	P-518 398168.7923m, 4565803.1392m	
P-462 397508.0742m, 4566234.3406m	P-519 398159.2043m, 4565797.7463m	
P-463 397497.6622m, 4566233.2088m	P-520 398149.2598m, 4565793.0433m	
P-464 397487.3434m, 4566231.4173m	P-521 398139.0082m, 4565789.0534m	
P-465 397477.1592m, 4566228.9734m	P-522 398128.5008m, 4565785.7966m	
P-466 397462.4752m, 4566223.3081m	P-523 398117.7898m, 4565783.2890m	
P-467 397448.4883m, 4566216.0911m	P-524 398106.9286m, 4565781.5433m	
P-468 397435.3619m, 4566207.4068m	P-525 398091.3966m, 4565779.9661m	
P-469 397423.2494m, 4566197.3567m	P-526 398075.8170m, 4565778.9624m	
P-470 397412.2922m, 4566186.0581m	P-527 398060.2111m, 4565778.5335m	
P-549 397402.6184m, 4566173.6430m	P-528 398044.5999m, 4565778.6802m	
P-088 397399.2904m, 4566167.1920m	P-529 398029.0047m, 4565779.4021m	
P-089 397396.1726m, 4566160.6368m	P-326 398013.4467m, 4565780.6982m	
P-090 397393.2683m, 4566153.9843m	P-325 398012.4742m, 4565761.4946m	
P-091 397390.5806m, 4566147.2414m	P-324 398014.3318m, 4565759.4224m	
P-092 397388.1121m, 4566140.4152m	P-353 398023.1676m, 4565757.9858m	
P-093 397385.8655m, 4566133.5128m	P-354 398031.7120m, 4565756.8961m	
P-094 397385.2041m, 4566131.2697m	P-355 398040.2881m, 4565756.0946m	
P-125 397561.9295m, 4565867.6901m	P-356 398048.8864m, 4565755.5822m	
P-126 397540.6245m, 4565885.4372m	P-357 398057.4971m, 4565755.3596m	
P-127 397519.9905m, 4565903.9602m	P-358 398066.1103m, 4565755.4268m	
P-128 397500.0557m, 4565923.2336m	P-359 398078.5995m, 4565754.2905m	
P-129 397480.8473m, 4565943.2311m	P-360 398091.1389m, 4565754.0970m	
P-130 397462.3917m, 4565963.9253m	P-315 398103.6572m, 4565754.8476m	
P-131 397444.7142m, 4565985.2880m	P-312 398154.7360m, 4565767.9635m	
P-132 397430.8522m, 4566003.6283m	P-313 398136.5088m, 4565761.5808m	
P-133 397417.9459m, 4566022.6532m	P-314 398114.3098m, 4565756.4666m	
P-134 397406.0290m, 4566042.3130m	P-372 398177.3379m, 4565779.7471m	
P-135 397387.7844m, 4566074.2250m	P-373 398203.7490m, 4565799.8366m	
P-136 397382.0376m, 4566092.9267m	P-374 398223.0507m, 4565830.1750m	
P-137 397381.7563m, 4566096.5783m	P-375 398228.4811m, 4565839.2319m	
P-348 397693.5193m, 4565786.4809m	P-376 398232.9713m, 4565848.7899m	
P-349 397662.3666m, 4565800.2889m	P-377 398236.4756m, 4565858.7516m	
P-350 397632.8833m, 4565817.3736m	P-378 398238.9583m, 4565869.0158m	
P-351 397614.2946m, 4565829.5303m	P-379 398240.3942m, 4565879.4779m	
P-352 397582.2161m, 4565851.9369m	P-380 398240.7686m, 4565890.0314m	
P-471 397699.4561m, 4565784.2921m	P-381 398240.2803m, 4565922.5741m	
P-472 397711.0142m, 4565823.3356m	P-382 398238.7158m, 4565940.0008m	
P-473 397716.1147m, 4565821.8934m	P-383 398235.5915m, 4565948.9959m	
P-474 397740.2037m, 4565815.0822m	P-384 398235.5419m, 4565950.2016m	
P-475 397764.2928m, 4565808.2710m	P-385 398239.2061m, 4565951.6881m	
P-476 397788.3819m, 4565801.4598m	P-386 398246.0682m, 4565955.0741m	
P-477 397818.4263m, 4565794.5935m	P-387 398246.9189m, 4565956.9029m	
P-478 397848.5615m, 4565788.1372m	P-388 398247.8127m, 4565963.4207m	
P-479 397878.7818m, 4565782.0920m	P-389 398248.2373m, 4565964.2456m	
P-480 397888.8670m, 4565780.1634m	P-390 398260.1227m, 4565957.3822m	
P-481 397888.1255m, 4565769.2322m	P-391 398292.6585m, 4566011.3847m	
P-482 397894.8127m, 4565768.7786m	P-392 398306.1071m, 4566035.2912m	
P-549 397895.0847m, 4565772.9612m	P-393 398316.9039m, 4566032.9775m	
P-550 397912.4687m, 4565772.3249m	P-394 398320.3955m, 4566029.2358m	
P-327 398013.8794m, 4565789.2425m	P-395 398328.8551m, 4566020.1702m	
P-328 398005.9297m, 4565789.7945m	P-396 398330.1250m, 4566019.5164m	
P-329 398004.7564m, 4565767.2708m	P-397 398332.2290m, 4566023.6031m	
P-330 398001.4381m, 4565762.2277m	P-398 398334.0962m, 4566034.7206m	
P-331 397998.9061m, 4565756.4595m	P-399 398340.0558m, 4566047.5695m	
P-332 397961.1203m, 4565762.9163m	P-400 398342.8638m, 4566053.6236m	
P-333 397925.7726m, 4565768.9565m	P-401 398346.7210m, 4566059.0361m	
P-483 398016.4863m, 4565840.7180m	P-402 398349.8093m, 4566063.3696m	
P-484 398046.1577m, 4565839.0358m	P-403 398361.4024m, 4566075.3139m	
P-485 398060.1047m, 4565836.3990m	P-404 398310.2438m, 4566094.8030m	
P-486 398066.1795m, 4565835.3980m	P-405 398298.2339m, 4566099.3782m	
P-487 398085.0892m, 4565832.2822m	P-406 398269.4367m, 4566116.9654m	
P-488 398093.2496m, 4565864.4477m	P-407 398267.7277m, 4566118.8682m	
P-489 398103.6060m, 4565905.2692m	P-561 398250.6794m, 4566124.6843m	
P-490 398098.6665m, 4565906.4999m	P-562 398236.5964m, 4566129.4133m	
P-491 398103.3500m, 4565925.2972m	P-563 398225.7991m, 4566133.3087m	
P-492 398113.9504m, 4565967.8430m	P-564 398164.1468m, 4566188.9282m	
P-493 398116.1287m, 4565972.0112m	P-566 398125.9649m, 4566214.6666m	
P-494 398119.9714m, 4565974.7227m	P-567 398125.9649m, 4566214.6666m	
P-495 398145.3754m, 4565984.7843m	P-568 398111.4540m, 4566219.9043m	
P-496 398146.1114m, 4565990.7390m	P-569 398096.4090m, 4566223.3164m	
P-497 398155.7926m, 4566005.4942m	P-570 398081.0583m, 4566224.8512m	
P-498 398163.7440m, 4566000.5506m		

P-591 398154.7046m, 4566173.5083m	
P-592 398142.0933m, 4566153.7985m	
P-593 398129.4821m, 4566134.0887m	
P-594 398128.6654m, 4566132.5078m	
P-595 398128.0475m, 4566130.1796m	
P-596 398128.0715m, 4566127.4290m	
P-597 398128.6306m, 4566125.3547m	
P-598 398129.7213m, 4566123.3307m	
P-599 398133.7219m, 4566118.3864m	
P-600 398136.3592m, 4566117.2039m	
P-601 398148.0702m, 4566143.7320m	
P-602 398159.7811m, 4566170.2601m	

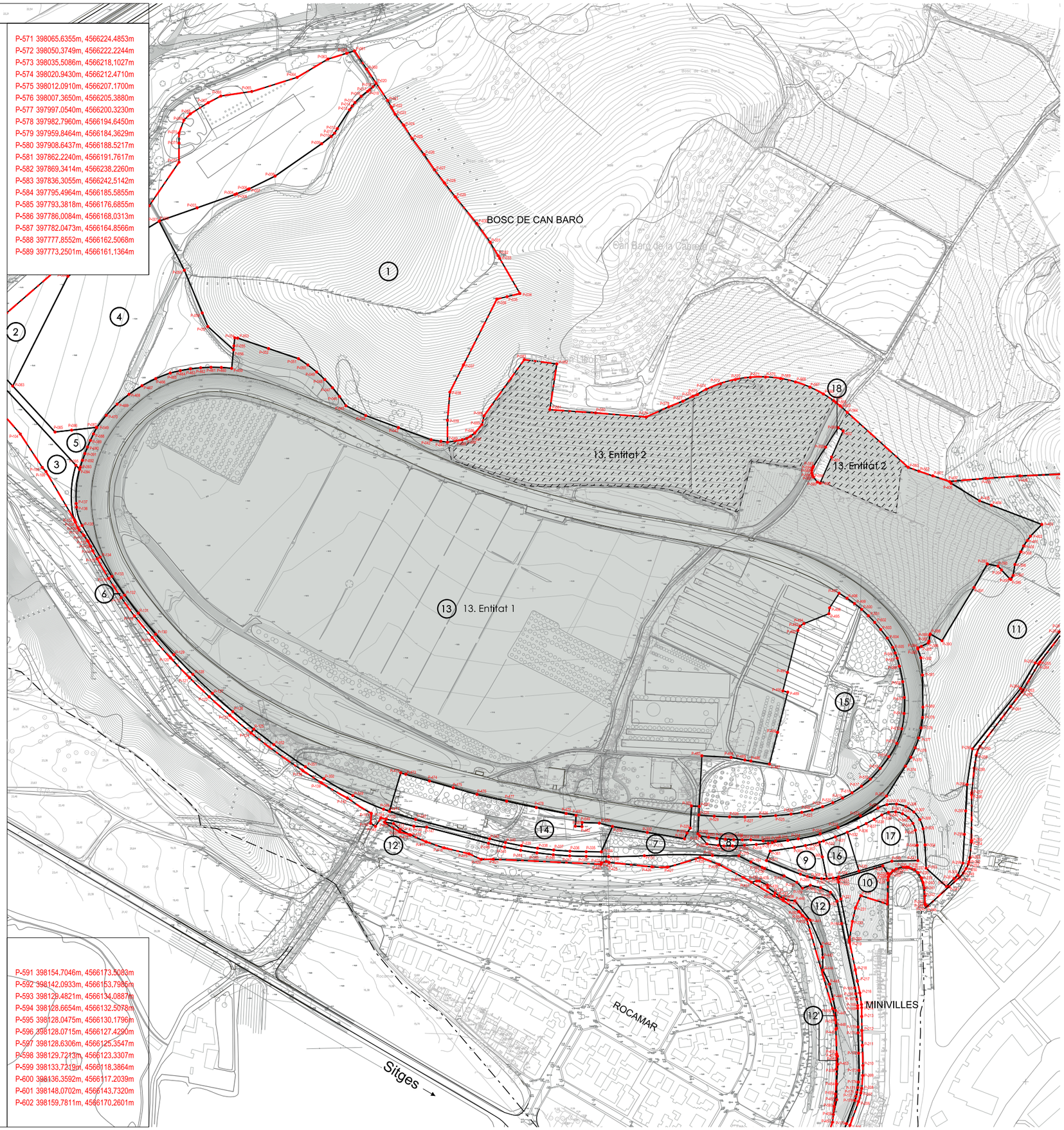

ÀMBIT DEL POLÍGON

Parcel·la:	13. Entitat 1 i 2
Adjudicatari:	Entitat 1. PAT 1923 SL Entitat 2. Raventós
Clau:	12.4-A. Clau Centre esdeveniments
Superfície:	308.076,30m²
Sostre:	15.151,77m² Eqüestre (d'aquests 2.198m² terciari-serveis) 5.833,00m² Terciari-Serveis

13. Entitat 1

13. Entitat 2

LÍMIT TERME MUNICIPAL

PROJECTE DE REPARCEL·LACIÓ PP 17.2 AUTÒDROM DE TERRAMAR

SANT PERE DE RIBES

nº **PR.05.13**

plànol FITXA PARCEL·LES RESULTANTS. 13

escala a3: 1/4.000

fase

data

equip redactor OUA

col·laboradors

PARCEL·LA nº 14. UTM

P-333	397925.7726m, 4565768.9565m
P-334	397914.4745m, 4565743.1986m
P-335	397899.1648m, 4565743.3657m
P-336	397882.6605m, 4565743.8821m
P-337	397866.1910m, 4565745.0699m
P-338	397849.7835m, 4565746.9273m
P-339	397833.4652m, 4565749.4511m
P-340	397817.2632m, 4565752.6372m
P-341	397801.2043m, 4565756.4803m
P-342	397725.9786m, 4565776.1104m
P-471	397699.4561m, 4565784.2921m
P-472	397711.0142m, 4565823.3356m
P-473	397716.1147m, 4565821.8934m
P-474	397740.2037m, 4565815.0822m
P-475	397764.2928m, 4565808.2710m
P-476	397788.3819m, 4565801.4598m
P-477	397818.4263m, 4565794.5935m
P-478	397848.5615m, 4565788.1372m
P-479	397878.7818m, 4565782.0920m
P-480	397888.8670m, 4565780.1634m
P-481	397888.1255m, 4565769.2322m
P-482	397894.8127m, 4565768.7786m
P-549	397895.0847m, 4565772.9612m
P-550	397912.4687m, 4565772.3249m

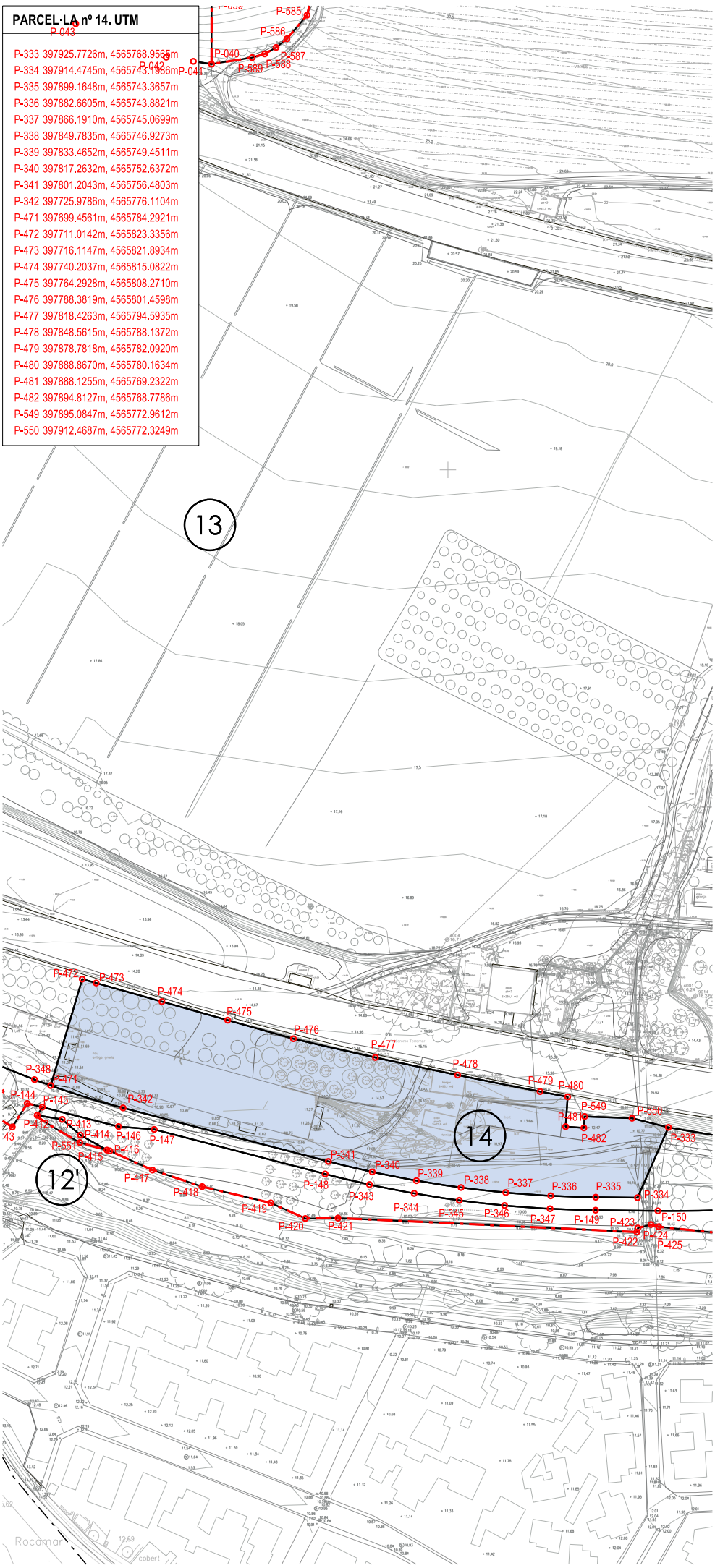

ÀMBIT DEL POLÍGON

Parcel·la:	14
Adjudicatari:	Ajuntament de St. P. Ribes
Clau:	12-4.D. Clau Espai Autòdrom
Superfície:	8.513,35m²
Sostre:	5.979,00m²st Terciari-Serveis

LÍMIT TERME MUNICIPAL

PROJECTE DE REPARCEL·LACIÓ PP 17.2 AUTÒDROM DE TERRAMAR

SANT PERE DE RIBES

nº **PR.05.14**

plànol FITXA PARCEL·LES RESULTANTS. 14

escala a4:1/2.000

fase

data

equip redactor OUA

col·laboradors

PARCEL·LA nº 15. UTM

P-483 398016.4863m, 4565840.7180m
P-484 398046.1577m, 4565839.0358m
P-485 398060.1047m, 4565836.3990m
P-486 398066.1795m, 4565835.3980m
P-487 398085.0892m, 4565832.2822m
P-488 398093.2496m, 4565864.4477m
P-489 398103.6060m, 4565905.2692m
P-490 398098.6665m, 4565906.4999m
P-491 398103.3500m, 4565925.2972m
P-492 398113.9504m, 4565967.8430m
P-493 398116.1287m, 4565972.0112m
P-494 398119.9714m, 4565974.7227m
P-495 398145.3754m, 4565984.7843m
P-496 398146.1114m, 4565990.7390m
P-497 398155.7926m, 4566005.4942m
P-498 398163.7440m, 4566000.5506m
P-499 398171.3583m, 4565995.1019m
P-500 398178.6034m, 4565989.1712m
P-501 398185.4488m, 4565982.7834m
P-502 398191.8657m, 4565975.9652m
P-503 398197.8272m, 4565968.7455m
P-504 398204.5420m, 4565960.0634m
P-505 398210.1502m, 4565950.6286m
P-506 398212.6652m, 4565945.0082m
P-507 398214.6303m, 4565939.7082m
P-508 398216.9441m, 4565931.5530m
P-509 398220.3094m, 4565915.7798m
P-510 398221.8726m, 4565899.7275m
P-511 398221.6130m, 4565883.5891m
P-512 398219.4104m, 4565868.0763m
P-513 398214.2225m, 4565853.2918m
P-514 398206.2487m, 4565839.8042m
P-515 398197.4234m, 4565827.9103m
P-516 398187.4234m, 4565817.0110m
P-517 398178.3742m, 4565809.7173m
P-518 398168.7923m, 4565803.1392m
P-519 398159.2043m, 4565797.7463m
P-520 398149.2598m, 4565793.0433m
P-521 398139.0082m, 4565789.0534m
P-522 398128.5008m, 4565785.7966m
P-523 398117.7898m, 4565783.2890m
P-524 398106.9286m, 4565781.5433m
P-525 398091.3966m, 4565779.9661m
P-526 398075.8170m, 4565778.9624m
P-527 398060.2111m, 4565778.5335m
P-528 398044.5999m, 4565778.6802m
P-529 398029.0047m, 4565779.4021m
P-326 398013.4467m, 4565780.6982m
P-327 398013.8794m, 4565789.2425m

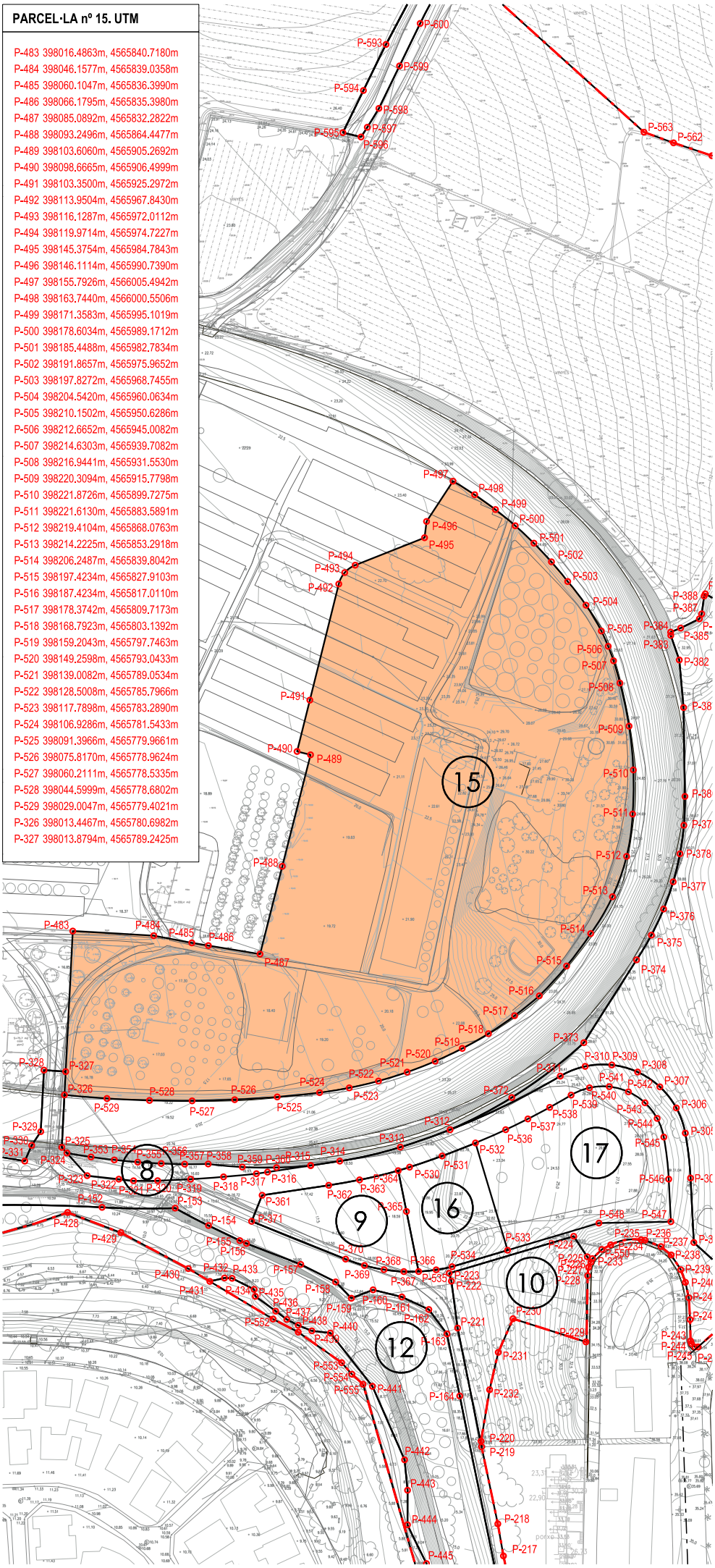

ÀMBIT DEL POLÍGON

Parcel·la:	15
Adjudicatari:	Proindivís PAT 1923 SL i Rabasa
Clau:	12.4-B. Clau Espai Conference
Superfície:	25.597,87m²
Sostre:	19.619,00m²st Terciari-Hoteler

LÍMIT TERME MUNICIPAL

PROJECTE DE REPARCEL·LACIÓ PP 17.2 AUTÒDROM DE TERRAMAR

SANT PERE DE RIBES

nº **PR.05.15**

plànol FITXA PARCEL·LES RESULTANTS. 15

escala a4:1/2.000

fase

data

equip redactor OUA

col·laboradors

PARCEL·LA nº 16. UTM

P-364 398135.7236m, 4565752.9701m
P-365 398138.7482m, 4565738.0345m
P-366 398143.2042m, 4565716.0306m
P-535 398149.6352m, 4565716.6439m
P-534 398155.4499m, 4565717.7870m
P-533 398175.8047m, 4565723.8314m
P-532 398164.0313m, 4565763.1060m
P-531 398151.8219m, 4565758.3398m
P-530 398139.8971m, 4565754.2609m

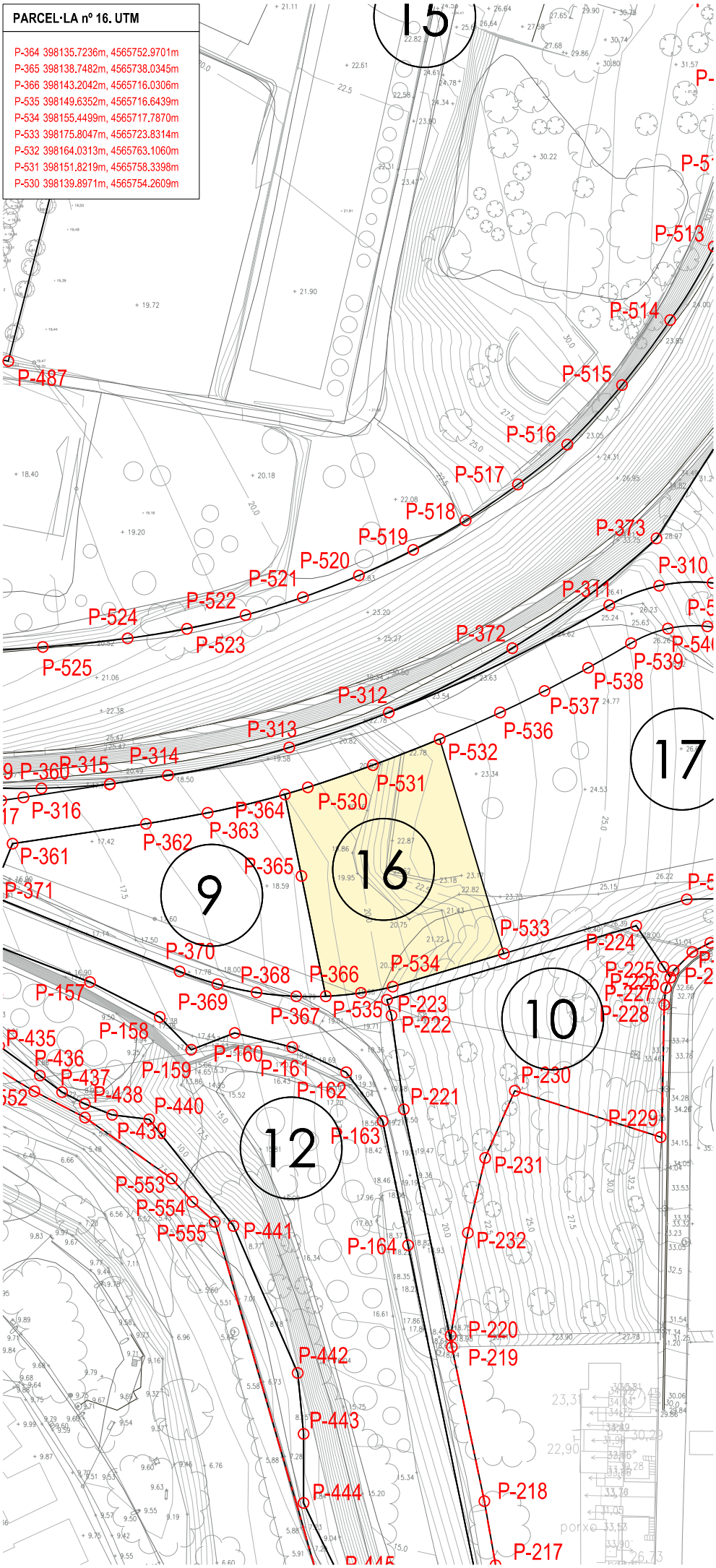

ÀMBIT DEL POLÍGON

Parcel·la:	16
Adjudicatari:	PAT 1923 SL
Clau:	12.4-C. Clau Espai Porta/mirador
Superfície:	1.260,97m²
Sostre:	3.000m²st Terciari-serveis(no hoteler)

LÍMIT TERME MUNICIPAL

PROJECTE DE REPARCEL·LACIÓ PP
17.2 AUTÒDROM DE TERRAMAR

SANT PERE DE RIBES

nº **PR.05.16**

plànol FITXA PARCEL·LES RESULTANTS. 16

escala a3:1/1.000

fase

data

equip redactor OUA

col·laboradors

PARCEL·LA nº 17. UTM

P-532 398164.0313m, 4565763.1060m
P-533 398175.8047m, 4565723.8314m
P-536 398175.1090m, 4565767.9726m
P-537 398183.2419m, 4565771.9158m
P-538 398191.2322m, 4565776.1406m
P-539 398199.0701m, 4565780.6418m
P-540 398205.8183m, 4565783.3225m
P-541 398213.0677m, 4565783.7353m
P-542 398220.0766m, 4565781.8379m
P-543 398226.1277m, 4565777.8246m
P-544 398230.6021m, 4565772.1058m
P-545 398233.0418m, 4565765.2668m
P-546 398234.8425m, 4565749.8687m
P-547 398235.6348m, 4565734.2802m
P-548 398209.2760m, 4565733.7707m

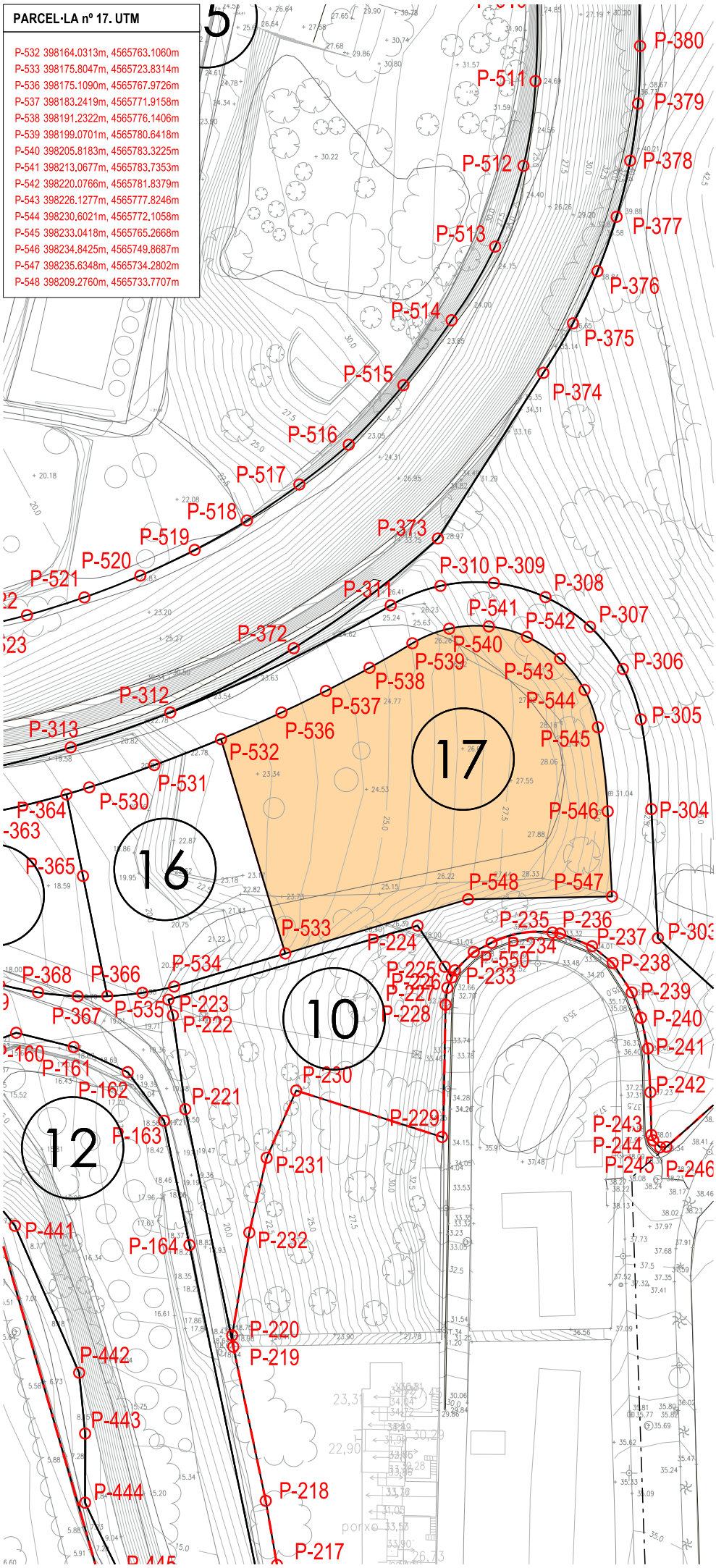

ÀMBIT DEL POLÍGON

Parcel·la:	17
Adjudicatari:	Pagès
Clau:	12.4-C. Clau Espai Porta/mirador
Superfície:	3.000,14m²
Sostre:	3.100m²st Terciari-hoteler

LÍMIT TERME MUNICIPAL

PROJECTE DE REPARCEL·LACIÓ PP 17.2 AUTÒDROM DE TERRAMAR

SANT PERE DE RIBES

nº **PR.05.17**

plànol FITXA PARCEL·LES RESULTANTS. 17

escala a3:1/1.000

fase

data

equip redactor OUA

col·laboradors

PARCEL·LA nº 18. UTM

P-591 398154.7046m, 4566173.5083m
P-592 398142.0933m, 4566153.7985m
P-593 398129.4821m, 4566134.0887m
P-594 398128.6654m, 4566132.5078m
P-595 398128.0475m, 4566130.1796m
P-596 398128.0715m, 4566127.4290m
P-597 398128.6306m, 4566125.3547m
P-598 398129.7213m, 4566123.3307m
P-599 398133.7219m, 4566118.3864m
P-600 398136.3592m, 4566117.2039m
P-601 398148.0702m, 4566143.7320m
P-602 398159.7811m, 4566170.2601m

ÀMBIT DEL POLÍGON

Parcel·la:	18
Adjudicatari:	ACA
Clau:	12.4-A. Clau Centre esdeveniments (DPH)
Superfície:	572,58m²
Sostre:	-

LÍMIT TERME MUNICIPAL

PROJECTE DE REPARCEL·LACIÓ PP
17.2 AUTÒDROM DE TERRAMAR

SANT PERE DE RIBES

nº **PR.05.18**

plànol FITXA PARCEL·LES RESULTANTS. 18

escala a4:1/2.000

fase

data

equip redactor OUA

col·laboradors

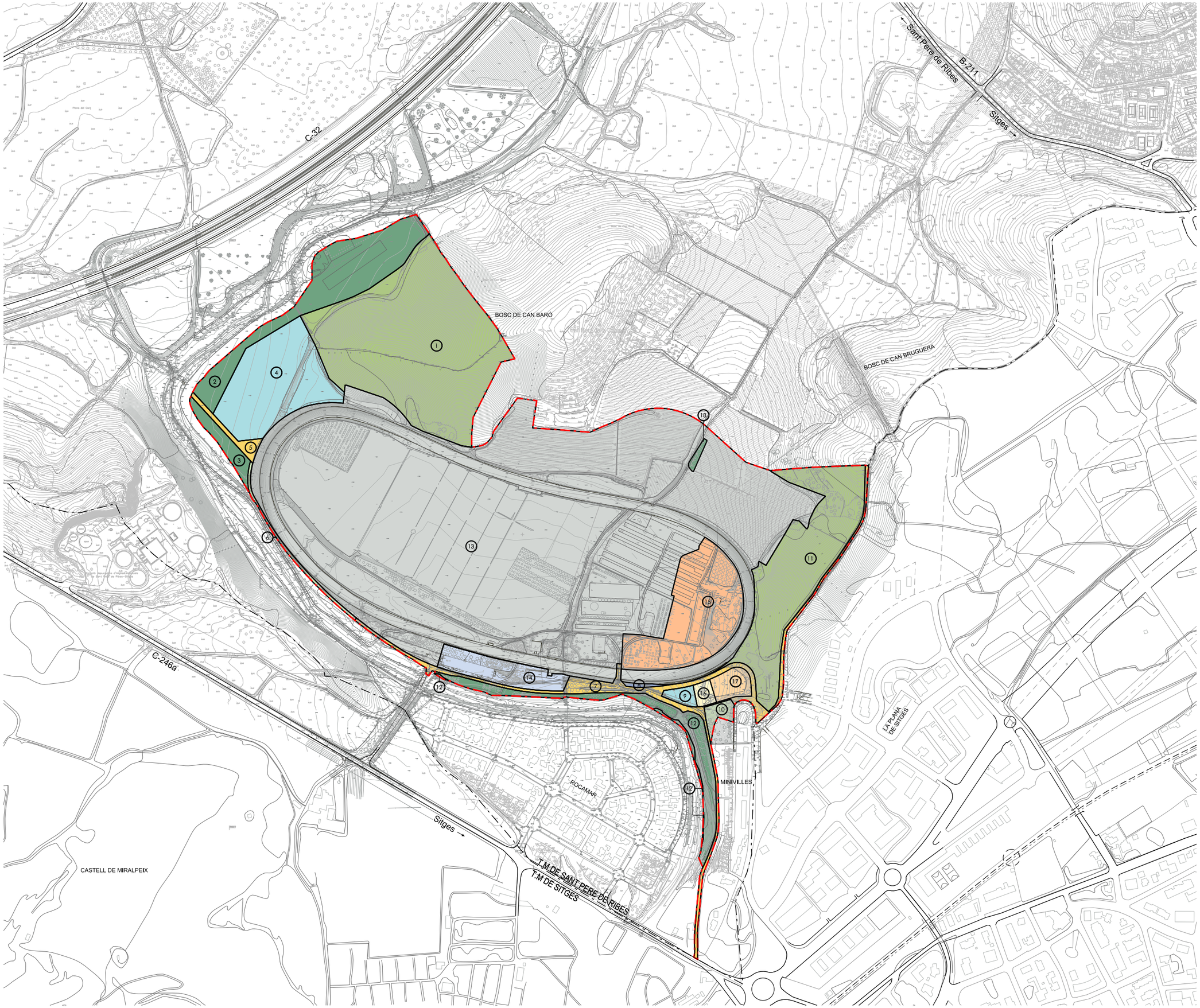

ÀMBIT DEL POLÍGON

PARCEL·LA RESULTANT 1 (Ajuntament St. P. Ribes)

PARCEL·LA RESULTANT 2 (Ajuntament St. P. Ribes)

PARCEL·LA RESULTANT 3 (Ajuntament St. P. Ribes)

PARCEL·LA RESULTANT 4 (Ajuntament St. P. Ribes)

PARCEL·LA RESULTANT 5 (Ajuntament St. P. Ribes)

PARCEL·LA RESULTANT 6 (Ajuntament St. P. Ribes)

PARCEL·LA RESULTANT 7 (Ajuntament St. P. Ribes)

PARCEL·LA RESULTANT 8 (Ajuntament St. P. RIbes)

PARCEL·LA RESULTANT 9 (Ajuntament St. P. Ribes)

PARCEL·LA RESULTANT 10 (Ajuntament St. P. Ribes)

PARCEL·LA RESULTANT 11 (Ajuntament St. P. Ribes)

PARCEL·LA RESULTANT 12 (Ajuntament St. P. Ribes)

PARCEL·LA RESULTANT 12' (ACA)

PARCEL·LA RESULTANT 13. Entitat 1 i 2 (Entitat 1 PAT 1923 SL, i Entitat 2 Raventós)

PARCEL·LA RESULTANT 14 (Ajuntament St. P. Ribes)

PARCEL·LA RESULTANT 15 (Proindivís PAT 1923 SL i Rabasa)

PARCEL·LA RESULTANT 16 (PAT 1923 SL)

PARCEL·LA RESULTANT 17 (Pagès)

PARCEL·LA RESULTANT 18 (ACA)

LÍMIT TERME MUNICIPAL

PROJECTE REPARCEL·LACIÓ PP
17.2 AUTÒDROM DE TERRAMAR

SANT PERE DE RIBES

n° **PR.05**

plànol PARCEL·LES RESULTANTS

escala a3: 1/6.000

fase

data

equip redactor OUA

col·laboradors